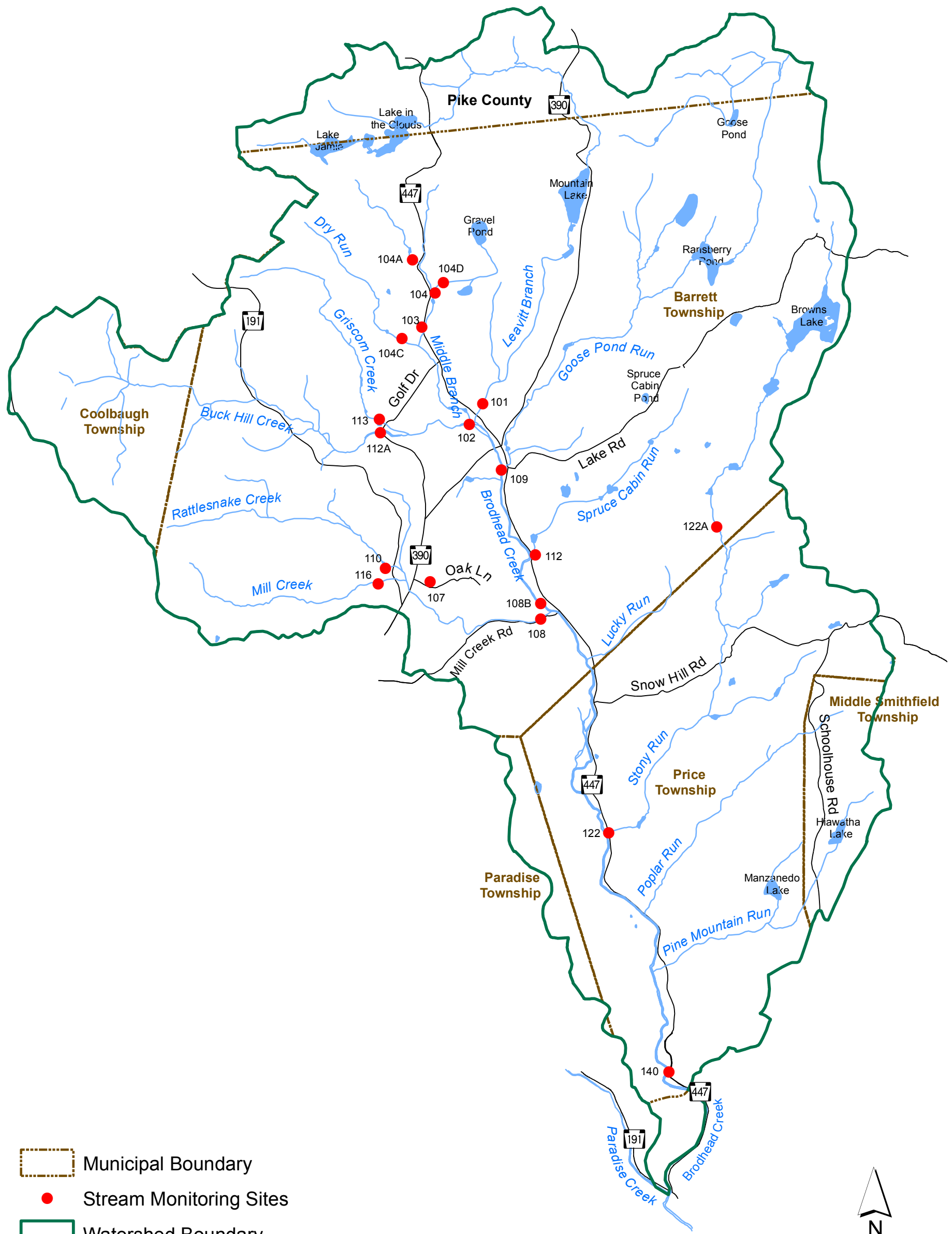








Upper Brodhead Watershed



-  Municipal Boundary
-  Stream Monitoring Sites
-  Watershed Boundary
-  Streams
-  Major Roads
-  Lakes/ Ponds



GIS and Mapping Services Provided by:



Streamwatch Sites in the Upper Brodhead Watershed

Site Number	Location
101	Leavitt Branch at Rt. 447 (upstream of bridge)
102	Buck Hill Creek below Buck Hill STP
103	Middle Branch at Long Road and Route 447
104	Middle Branch below Long Acres Dam
104A	Spruce Mt. Run above confluence w/ Middle Branch
104B	Middle Branch Headwaters, .5 mi above site 104
104C	Dry Run at bridge on Long Road
107	Schafer Swamp Run at Oak Lane
108	Mill Creek at confluence with Brodhead
108B	Brodhead above confluence with Mill Creek
109	Goose Pond Run downstream of Rt. 447 bridge
110	Rattlesnake Creek at Rt. 191 bridge
112	Spruce Cabin Run above confluence with Brodhead
112A	Buck Hill Creek above bridge on Golf Drive
116	Mill Creek at Monomonock Road bridge
122	Stony Run above confluence with Brodhead
140	Brodhead Creek at Alpine Mountain bridge